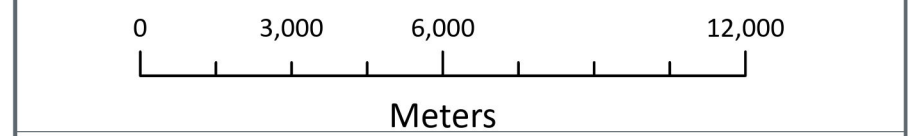


**LEGEND**  
 Order Limits



Data Source:  
 Contains UKHO Law of the Sea data © Crown copyright and database right  
 Contains Ordnance Survey data. All rights reserved. License number 0100031673.  
 Contains OS data © Crown Copyright and database right 2020  
 Contains data from OS Zoomstack

**PROJECT TITLE:**  
 FIVE ESTUARIES OFFSHORE WINDFARM

**DRAWING TITLE:**  
 2.8  
 Street Works and Access Plan

VER	DATE	REMARKS	Drawn	Checked
A	14/03/2024	For Issue	JB	JE
B	23/09/2024	Change Request - For Issue	JB	JE

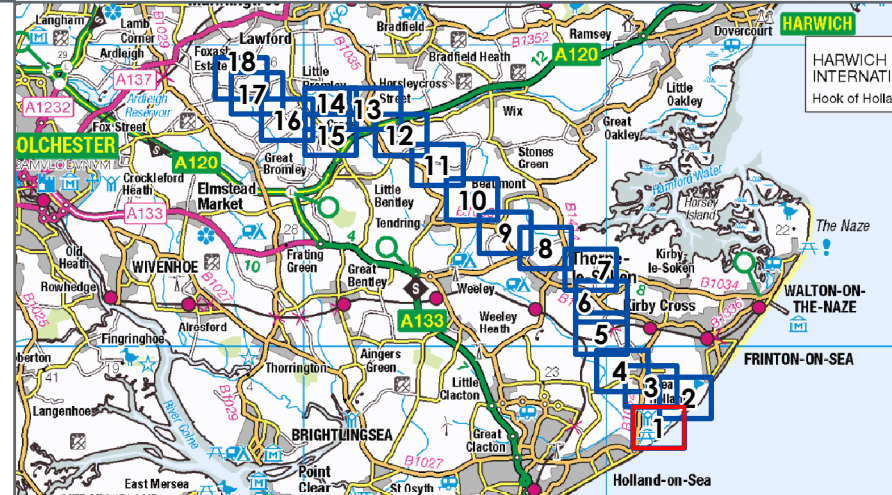
**DRAWING NUMBER:** 005023878-02

APFP Regulation: 5(2)(k)  
 Sheet No: Key Plan of 20

SCALE: 1:150,000 PLOT SIZE: A1 DATUM: OSGB 1936 PROJECTION: BNG

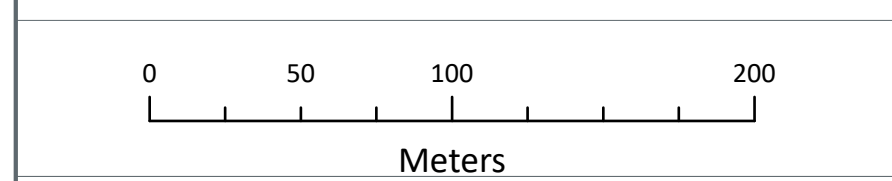






- LEGEND**
- Order Limits
  - Access and crossing zone
  - Extent of works or restrictions
  - Extent of streets subject to street works
  - ➔ Access to works

[Continues on Sheet No. 1]  
[Continues on Sheet No. 2]



Data Source:  
Contains UKHO Low of the Sea data © Crown copyright and database right  
Contains Ordnance Survey data. All rights reserved. License number 0100031673.  
Contains OS data © Crown Copyright and database right 2020  
Contains data from OS Zoomstack

PROJECT TITLE:  
**FIVE ESTUARIES OFFSHORE WINDFARM**

DRAWING TITLE:  
**2.8  
Street Works and Access Plan**

VER	DATE	REMARKS	Drawn	Checked
A	14/03/2024	For Issue	JB	JE
B	23/09/2024	Change Request - For Issue	JB	JE

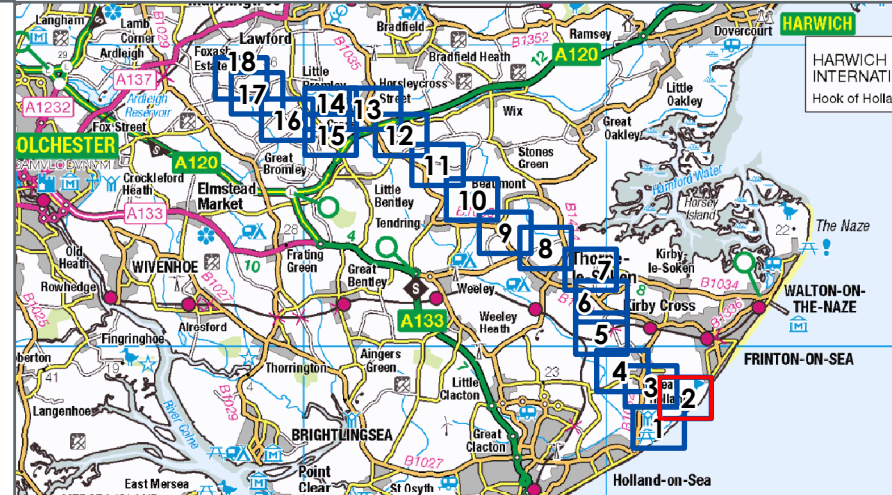
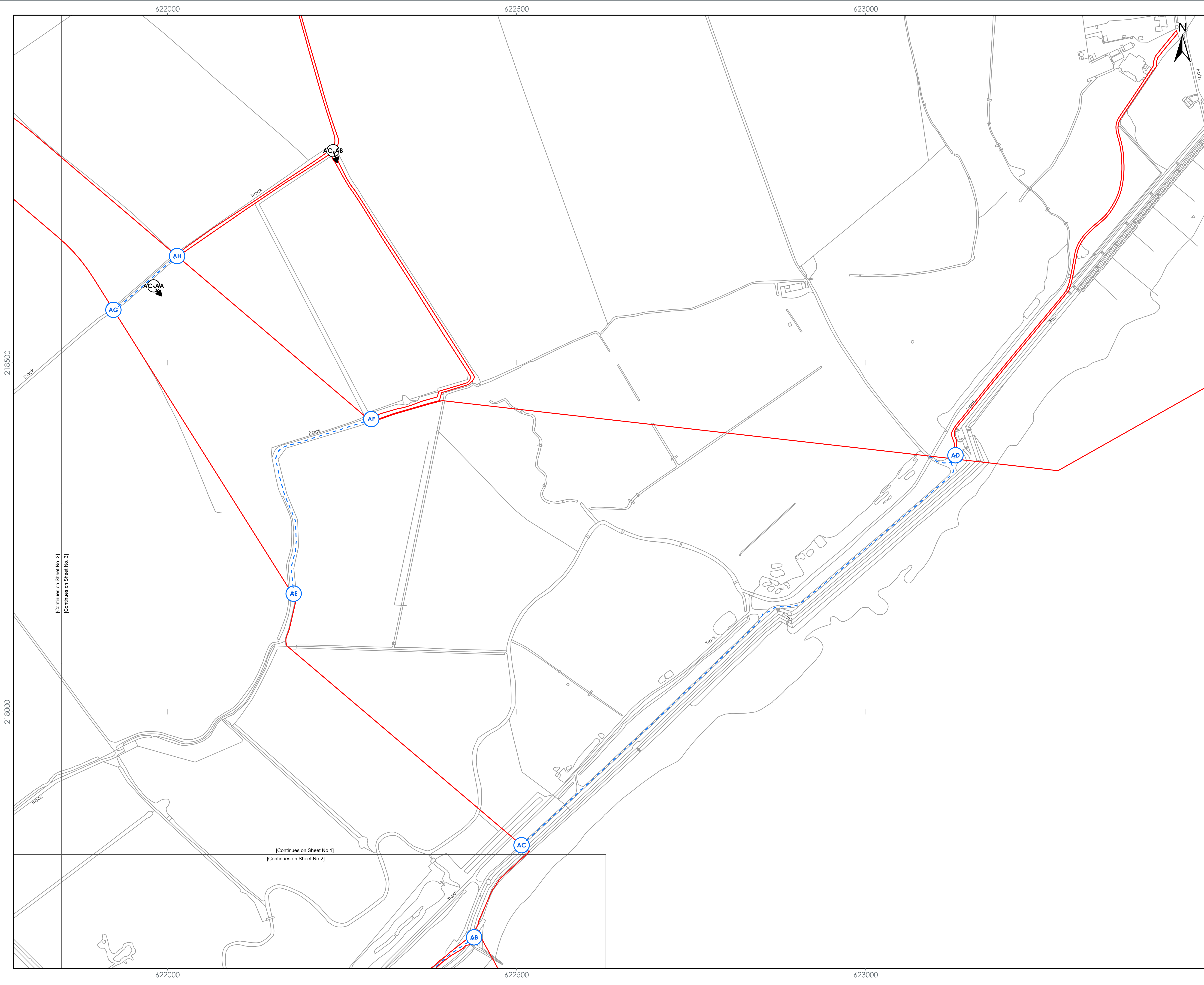
DRAWING NUMBER: **005023878-02**

APFP Regulation: 5(2)(k)  
Sheet No: 1 of 20

SCALE: 1:2,500    PLOT SIZE: A1    DATUM: OSGB 1936    PROJECTION: BNG







- LEGEND**
- ▭ Order Limits
  - Extent of works or restrictions
  - - - Extent of streets subject to street works
  - ⬇ Operation and maintenance access point



Data Source:  
 Contains UKHO Low of the Sea data © Crown copyright and database right  
 Contains Ordnance Survey data. All rights reserved. License number 0100031673.  
 Contains OS data © Crown Copyright and database right 2020  
 Contains data from OS Zoomstack

**PROJECT TITLE:**  
 FIVE ESTUARIES OFFSHORE WINDFARM

**DRAWING TITLE:**  
 2.8  
 Street Works and Access Plan

VER	DATE	REMARKS	Drawn	Checked
A	14/03/2024	For Issue	JB	JE
B	23/09/2024	Change Request - For Issue	JB	JE

**DRAWING NUMBER:** 005023878-02

APFP Regulation: 5(2)(k)  
 Sheet No: 2 of 20

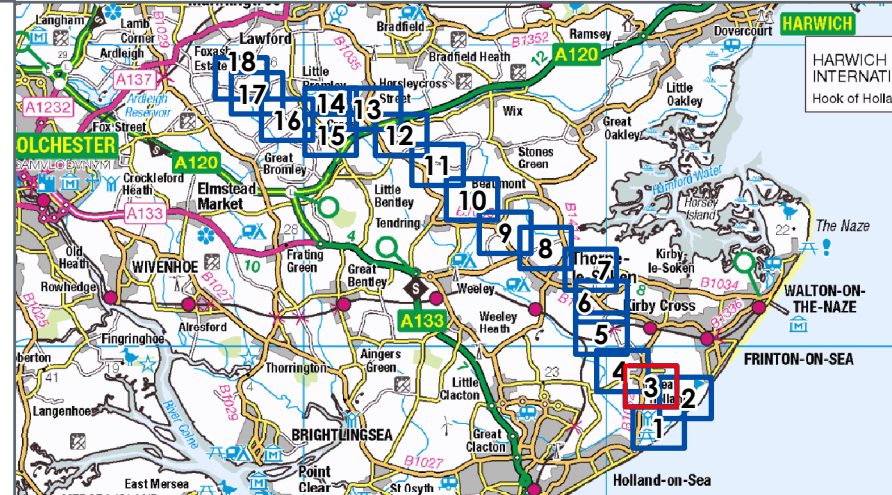
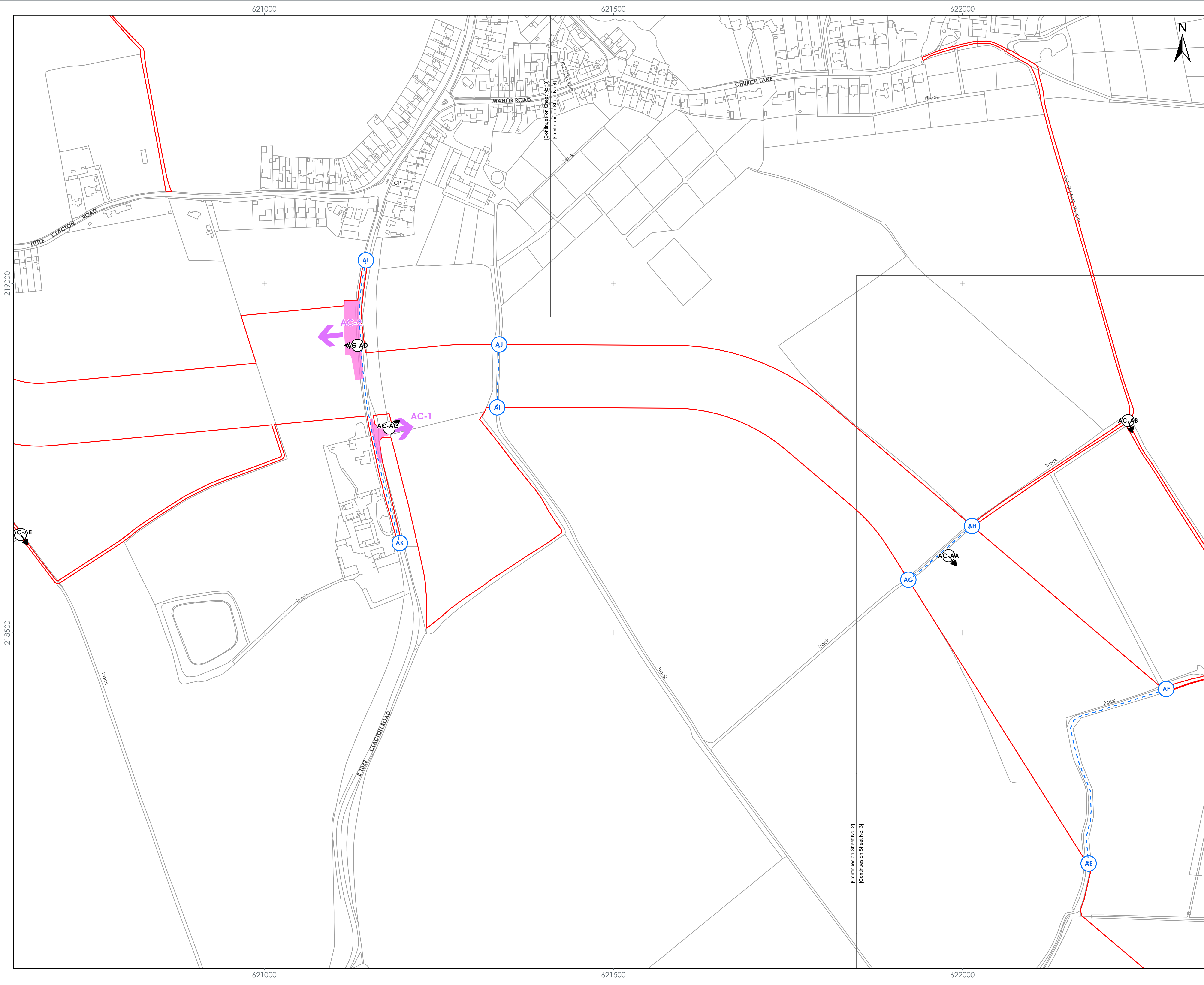
SCALE: 1:2,500    PLOT SIZE: A1    DATUM: OSGB 1936    PROJECTION: BNG



[Continues on Sheet No. 2]  
 [Continues on Sheet No. 3]

[Continues on Sheet No.1]  
 [Continues on Sheet No.2]





- LEGEND**
- Order Limits
  - Access and crossing zone
  - Extent of works or restrictions
  - Extent of streets subject to street works
  - ➔ Access to works
  - Operation and maintenance access point



Data Source:  
 Contains UKHO Low of the Sea data © Crown copyright and database right  
 Contains Ordnance Survey data. All rights reserved. License number 0100031673.  
 Contains OS data © Crown Copyright and database right 2020  
 Contains data from OS Zoomstack

PROJECT TITLE:  
**FIVE ESTUARIES OFFSHORE WIND FARM**

DRAWING TITLE:  
**2.8 Street Works and Access Plan**

VER	DATE	REMARKS	Drawn	Checked
A	14/03/2024	For Issue	JB	JE
B	23/09/2024	Change Request - For Issue	JB	JE

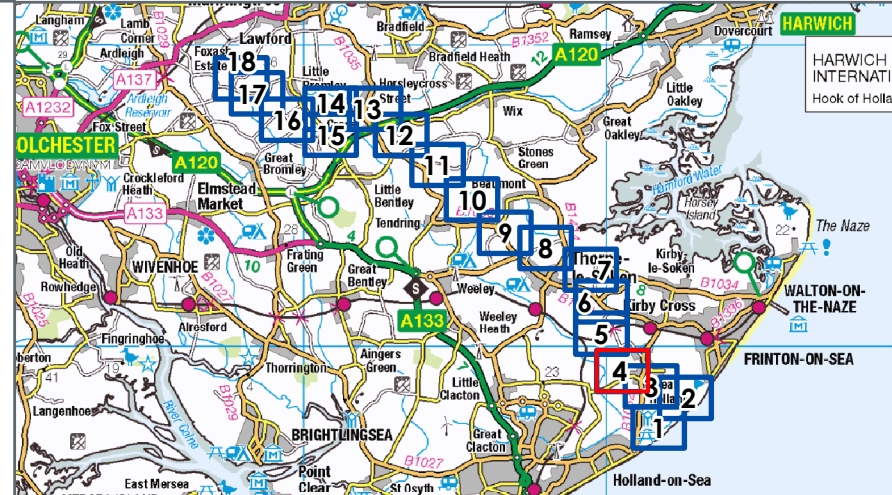
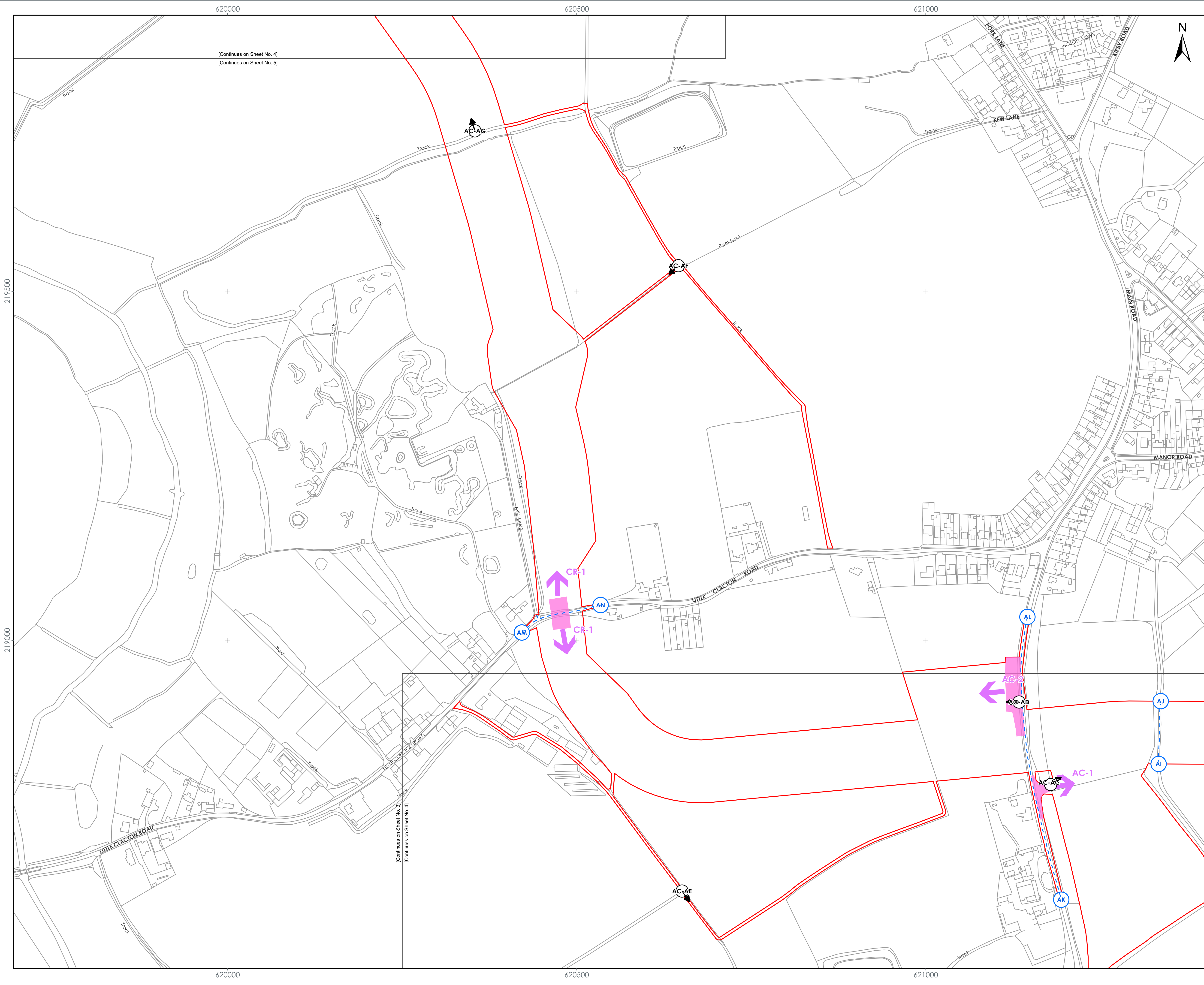
DRAWING NUMBER: **005023878-02**

APFP Regulation: 5(2)(k)  
 Sheet No: 3 of 20

SCALE: 1:2,500    PLOT SIZE: A1    DATUM: OSGB 1936    PROJECTION: BNG







- LEGEND**
- Order Limits
  - Access and crossing zone
  - Extent of works or restrictions
  - Extent of streets subject to street works
  - ➔ Access to works
  - Operation and maintenance access point



Data Source:  
 Contains UKHO Low of the Sea data © Crown copyright and database right  
 Contains Ordnance Survey data. All rights reserved. License number 0100031673.  
 Contains OS data © Crown Copyright and database right 2020  
 Contains data from OS Zoomstack.

PROJECT TITLE:  
**FIVE ESTUARIES OFFSHORE WINDFARM**

DRAWING TITLE:  
**2.8 Street Works and Access Plan**

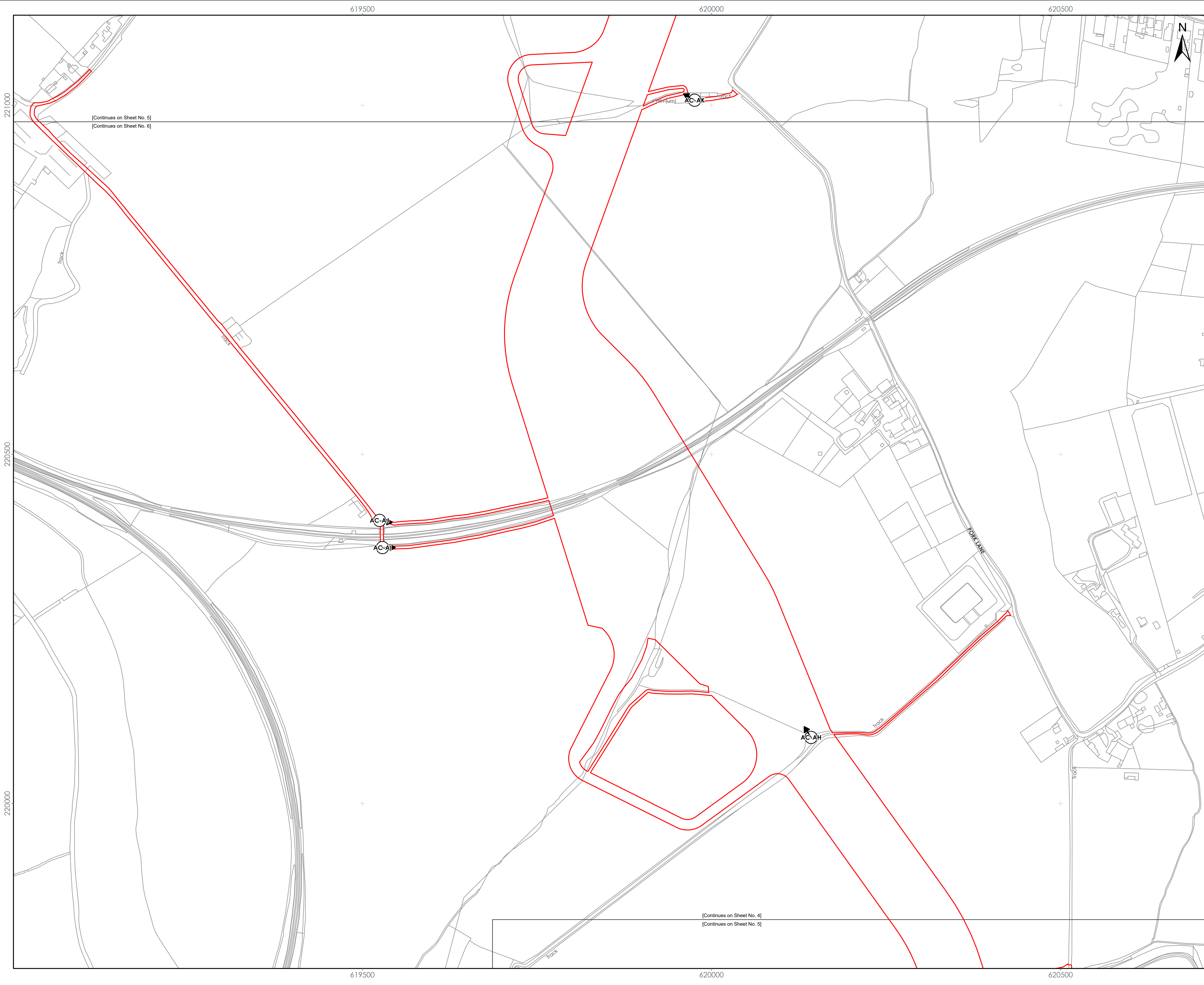
VER	DATE	REMARKS	Drawn	Checked
A	14/03/2024	For Issue	JB	JE
B	23/09/2024	Change Request - For Issue	JB	JE

DRAWING NUMBER: **005023878-02**

APFP Regulation: 5(2)(k)  
 Sheet No: 4 of 20  
 SCALE: 1:2,500 PLOT SIZE: A1 DATUM: OSGB 1936 PROJECTION: BNG

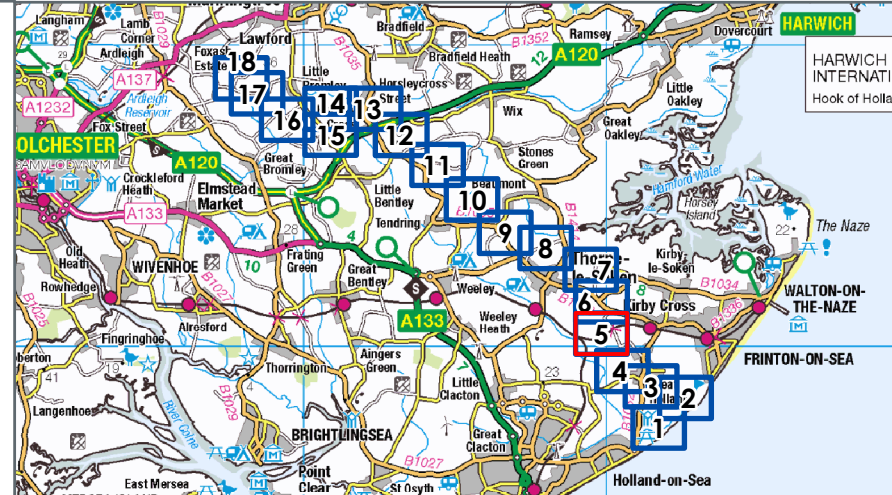




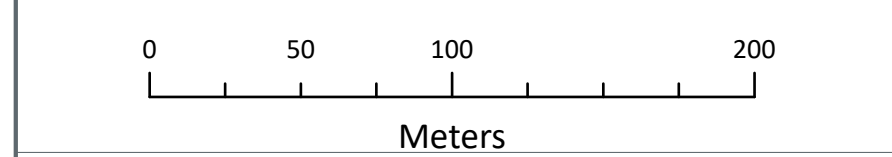


[Continues on Sheet No. 5]  
[Continues on Sheet No. 6]

[Continues on Sheet No. 4]  
[Continues on Sheet No. 5]



- LEGEND**
- Order Limits
  - Operation and maintenance access point



Data Source:  
Contains UKHO Low of the Sea data © Crown copyright and database right  
Contains Ordnance Survey data. All rights reserved. License number 0100031673.  
Contains OS data © Crown Copyright and database right 2020  
Contains data from OS Zoomstack

PROJECT TITLE:  
**FIVE ESTUARIES OFFSHORE WINDFARM**

DRAWING TITLE:  
**2.8  
Street Works and Access Plan**

VER	DATE	REMARKS	Drawn	Checked
A	14/03/2024	For Issue	JB	JE
B	23/09/2024	Change Request - For Issue	JB	JE

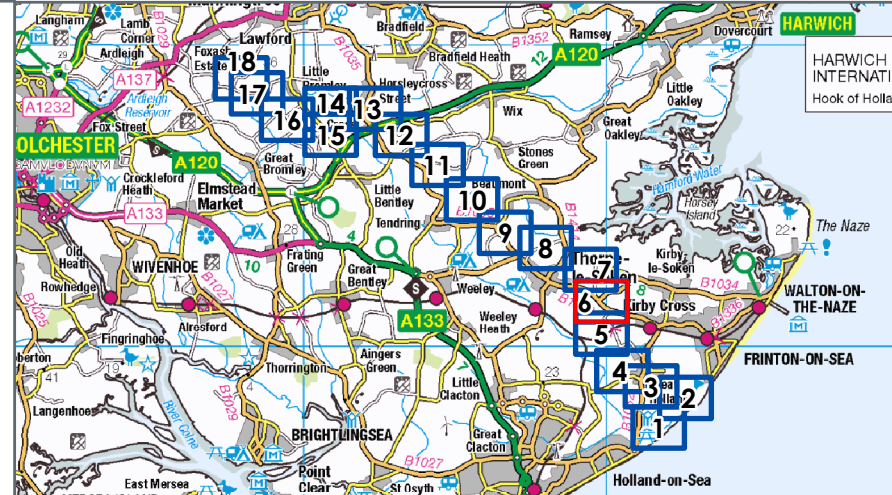
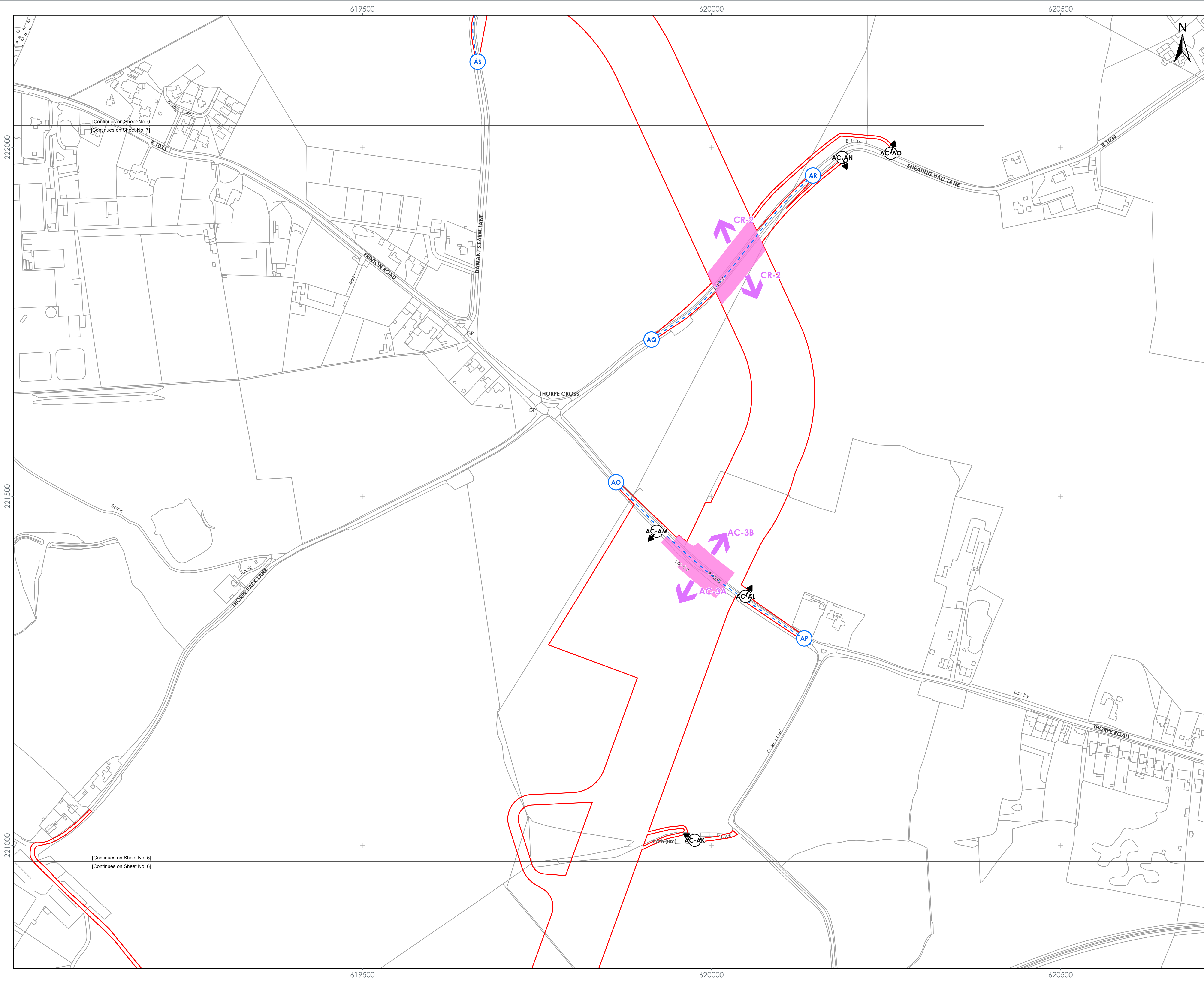
DRAWING NUMBER: **005023878-02**

APFP Regulation: 5(2)(k)  
Sheet No: 5 of 20

SCALE: 1:2,500 | PLOT SIZE: A1 | DATUM: OSGB 1936 | PROJECTION: BNG







- LEGEND**
- Order Limits
  - Access and crossing zone
  - Woodland Area
  - Extent of works or restrictions
  - Extent of streets subject to street works
  - ➔ Access to works
  - Operation and maintenance access point



Data Source:  
 Contains UKHO Low of the Sea data © Crown copyright and database right  
 Contains OS data © Crown Copyright and database right 2020  
 Contains OS data © Crown Copyright and database right 2020  
 Contains data from OS Zoomstack

PROJECT TITLE:  
**FIVE ESTUARIES OFFSHORE WINDFARM**

DRAWING TITLE:  
**2.8 Street Works and Access Plan**

VER	DATE	REMARKS	Drawn	Checked
A	14/03/2024	For Issue	JB	JE
B	23/09/2024	Change Request - For Issue	JB	JE

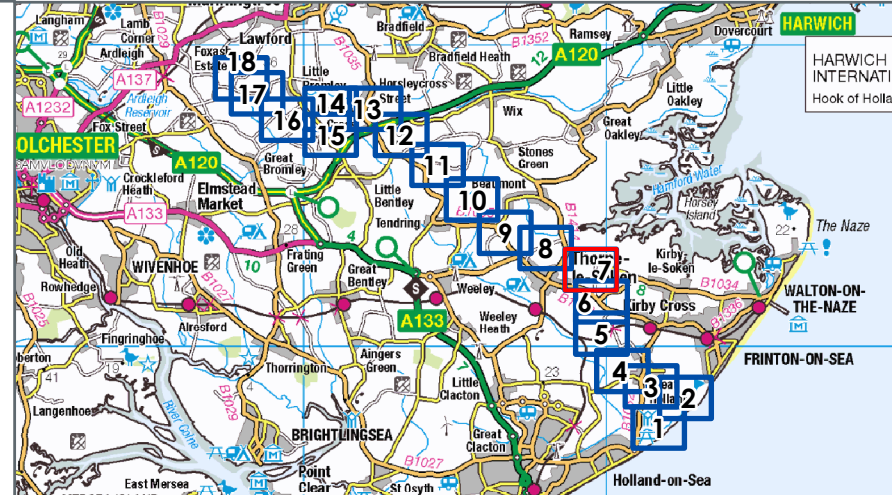
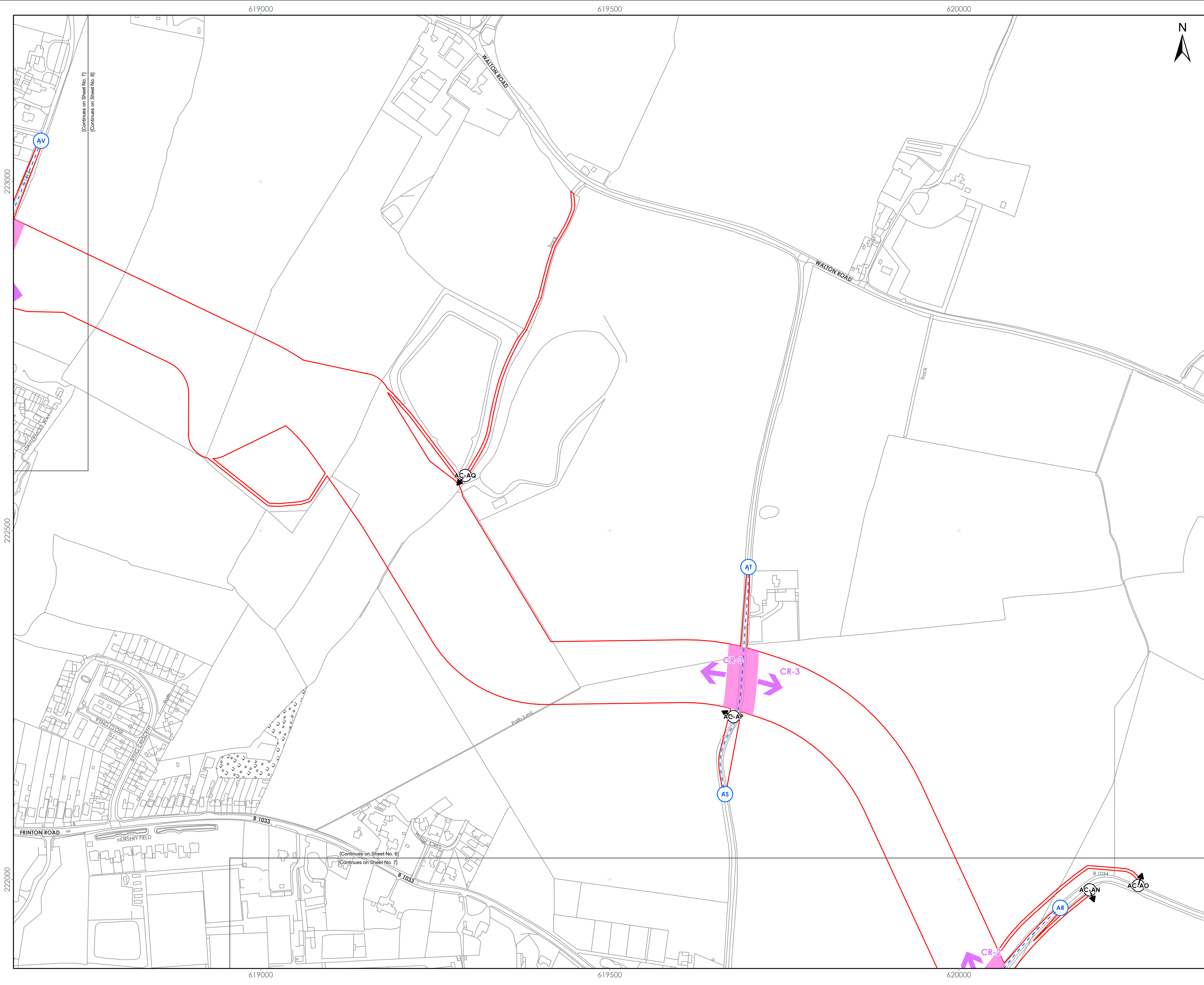
DRAWING NUMBER: **005023878-02**

APFP Regulation: 5(2)(k)  
 Sheet No: 6 of 20

SCALE: 1:2,500 PLOT SIZE: A1 DATUM: OSGB 1936 PROJECTION: BNG







- LEGEND**
- Order Limits
  - Access and crossing zone
  - Woodland Area
  - Extent of works or restrictions
  - Extent of streets subject to street works
  - ➔ Access to works
  - ⬆ Operation and maintenance access point



Data Source:  
 Contains UKHO Low of the Sea data © Crown copyright and database right  
 Contains UKHO Ordnance Survey data. All rights reserved. License number 0100031673.  
 Contains OS data © Crown Copyright and database right 2020  
 Contains data from OS Zoomstack

PROJECT TITLE:  
**FIVE ESTUARIES OFFSHORE WINDFARM**

DRAWING TITLE:  
**2.8 Street Works and Access Plan**

VER	DATE	REMARKS	Drawn	Checked
A	14/03/2024	For Issue	JB	JE
B	23/09/2024	Change Request - For Issue	JB	JE

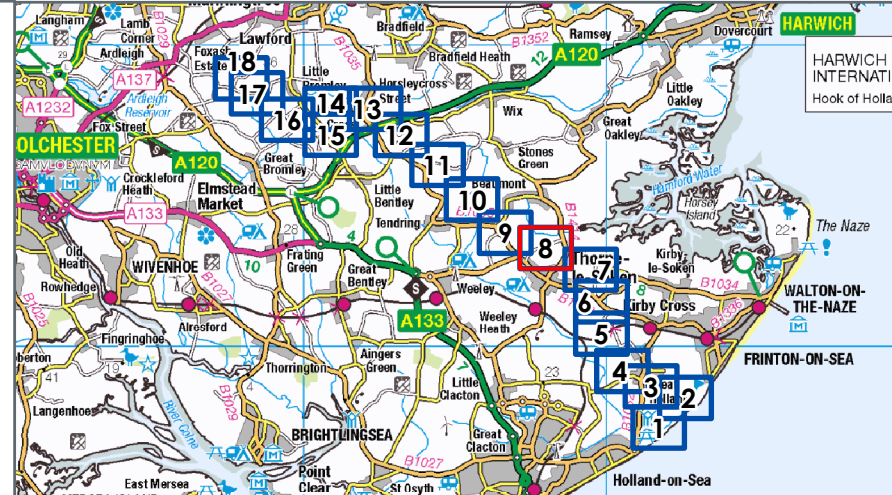
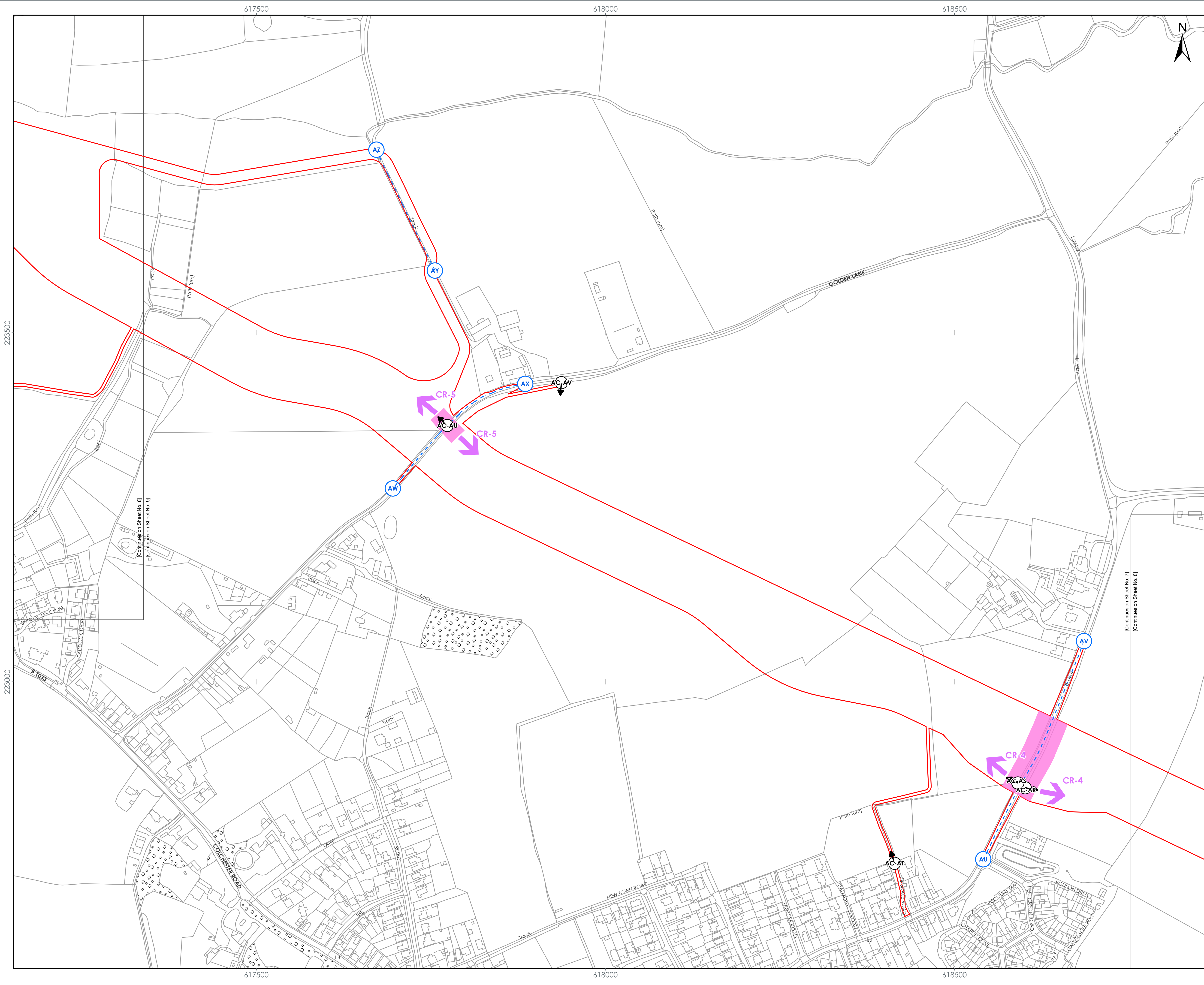
DRAWING NUMBER: **005023878-02**

APFP Regulation: 5(2)(k)  
 Sheet No: 7 of 20

SCALE: 1:2,500 PLOT SIZE: A1 DATUM: OSGB 1936 PROJECTION: BNG







- LEGEND**
- Order Limits
  - Access and crossing zone
  - Woodland Area
  - Extent of works or restrictions
  - Extent of streets subject to street works
  - ➔ Access to works
  - ⬆ Operation and maintenance access point



Data Source:  
 Contains UKHO Low of the Sea data © Crown copyright and database right  
 Contains OS data © Crown Copyright and database right 2020  
 Contains OS data © Crown Copyright and database right 2020  
 Contains data from OS Zoomstack

PROJECT TITLE:  
**FIVE ESTUARIES OFFSHORE WINDFARM**

DRAWING TITLE:  
**2.8 Street Works and Access Plan**

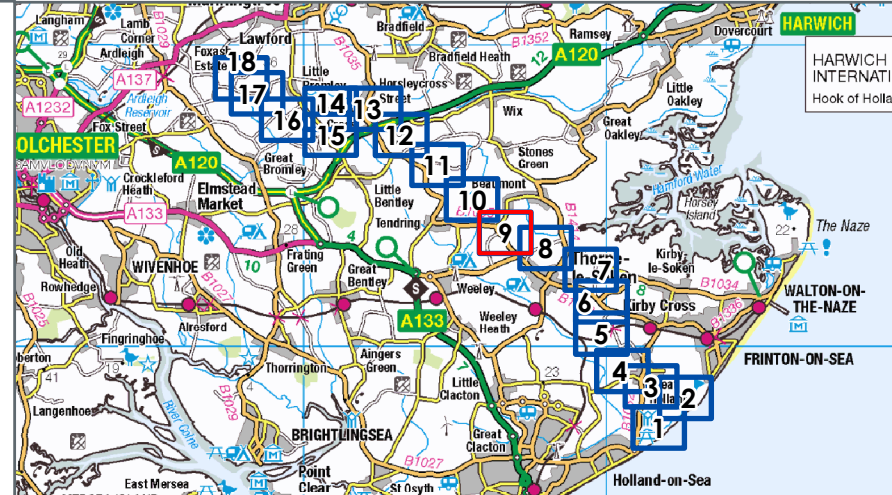
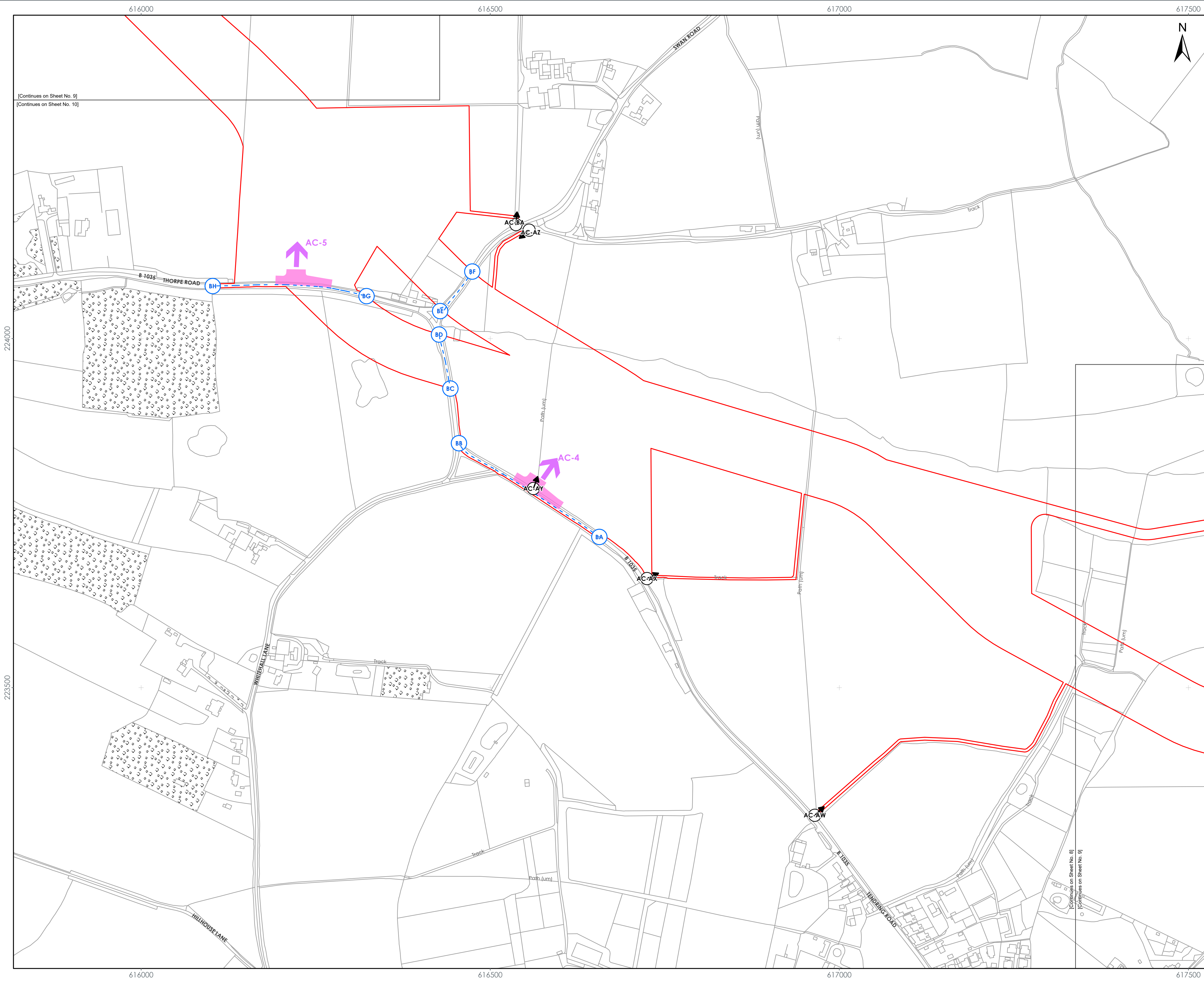
VER	DATE	REMARKS	Drawn	Checked
A	14/03/2024	For Issue	JB	JE
B	23/09/2024	Change Request - For Issue	JB	JE

DRAWING NUMBER: **005023878-02**  
 APFP Regulation: 5(2)(k)  
 Sheet No: 8 of 20

SCALE: 1:2,500 PLOT SIZE: A1 DATUM: OSGB 1936 PROJECTION: BNG







- LEGEND**
- Order Limits
  - Access and crossing zone
  - Woodland Area
  - Extent of works or restrictions
  - Extent of streets subject to street works
  - ➔ Access to works
  - Operation and maintenance access point



Data Source:  
 Contains UKHO Low of the Sea data © Crown copyright and database right  
 Contains Ordnance Survey data. All rights reserved. License number 0100031673.  
 Contains OS data © Crown Copyright and database right 2020  
 Contains data from OS Zoomstack

**PROJECT TITLE:**  
 FIVE ESTUARIES OFFSHORE WINDFARM

**DRAWING TITLE:**  
 2.8  
 Street Works and Access Plan

VER	DATE	REMARKS	Drawn	Checked
A	14/03/2024	For Issue	JB	JE
B	23/09/2024	Change Request - For Issue	JB	JE

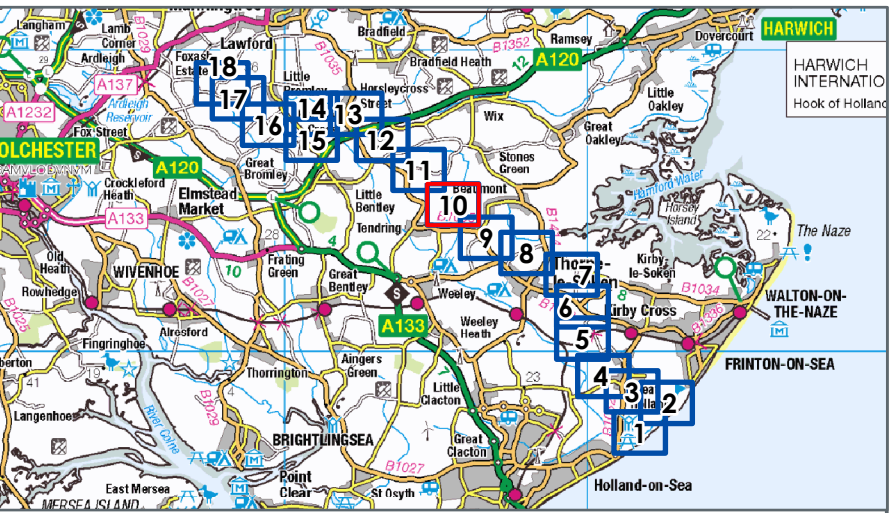
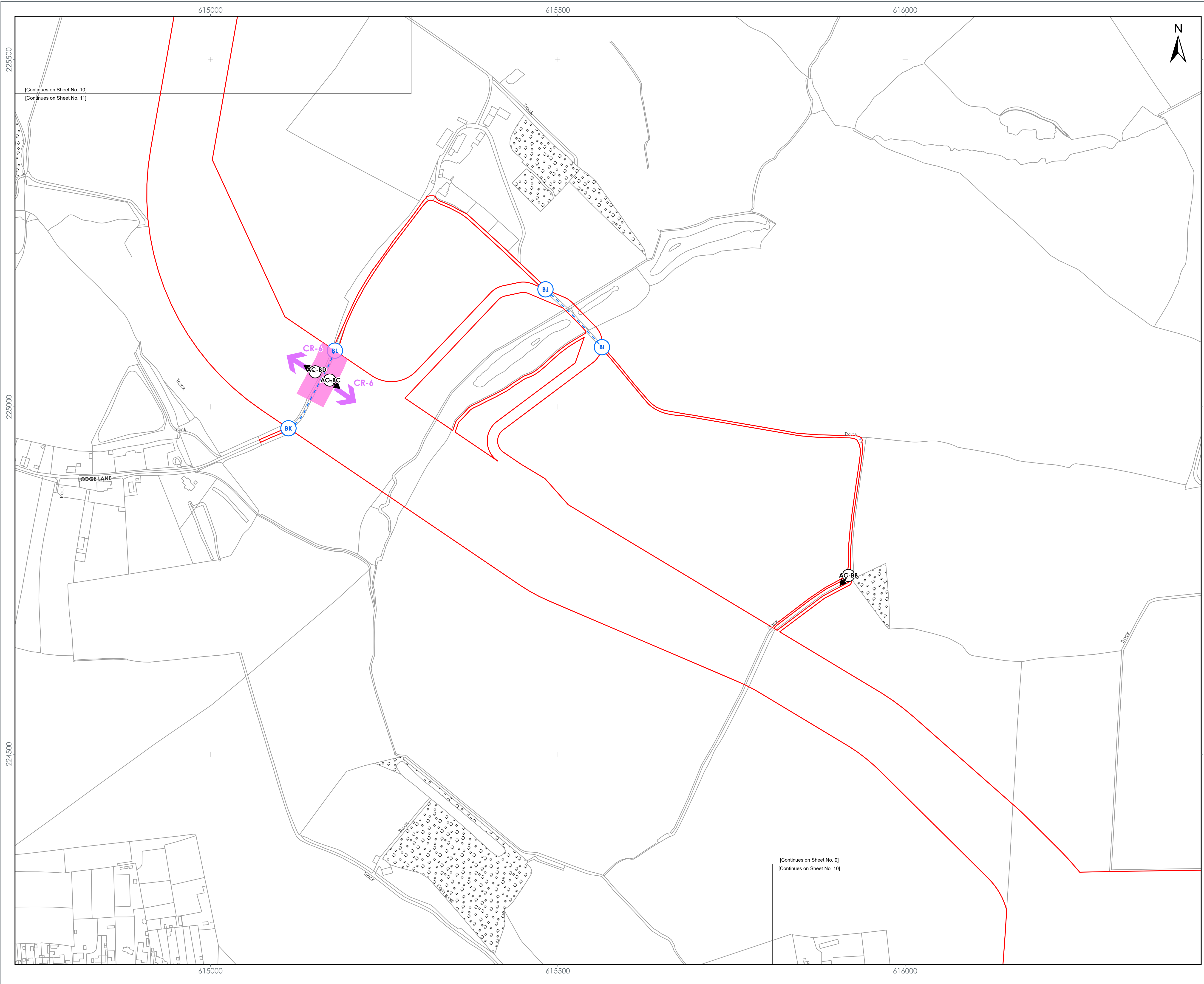
**DRAWING NUMBER:** 005023878-02

APFP Regulation: 5(2)(k)  
 Sheet No: 9 of 20

SCALE: 1:2,500 PLOT SIZE: A1 DATUM: OSGB 1936 PROJECTION: BNG

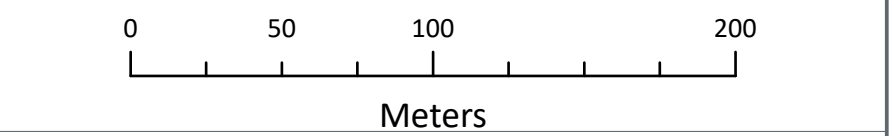






**LEGEND**

- Order Limits
- Access and crossing zone
- Woodland Area
- Extent of works or restrictions
- Extent of streets subject to street works
- ➔ Access to works
- Operation and maintenance access point



Data Source:  
 Contains UKHO Low of the Sea data © Crown copyright and database right  
 Contains OS data © Crown Copyright and database right 2020  
 Contains OS data © Crown Copyright and database right 2020  
 Contains data from OS Zoomstack

PROJECT TITLE:  
**FIVE ESTUARIES OFFSHORE WINDFARM**

DRAWING TITLE:  
**2.8 Street Works and Access Plan**

VER	DATE	REMARKS	Drawn	Checked
A	14/03/2024	For Issue	JB	JE
B	23/09/2024	Change Request - For Issue	JB	JE

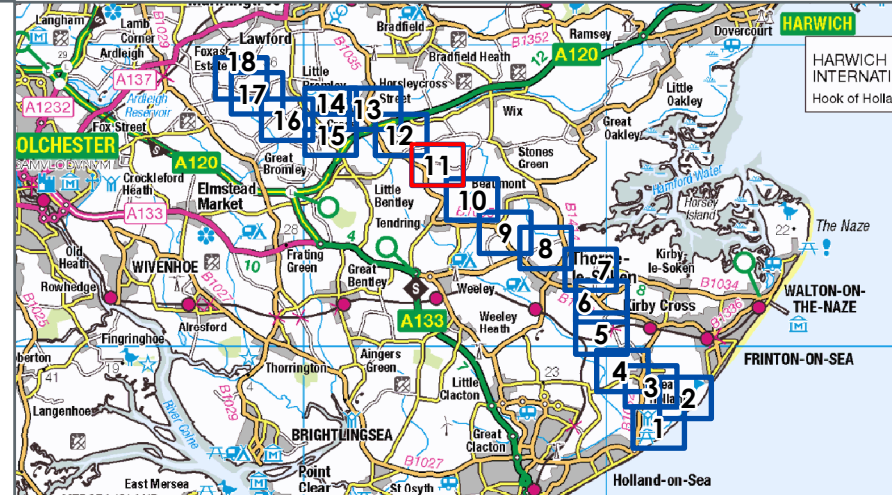
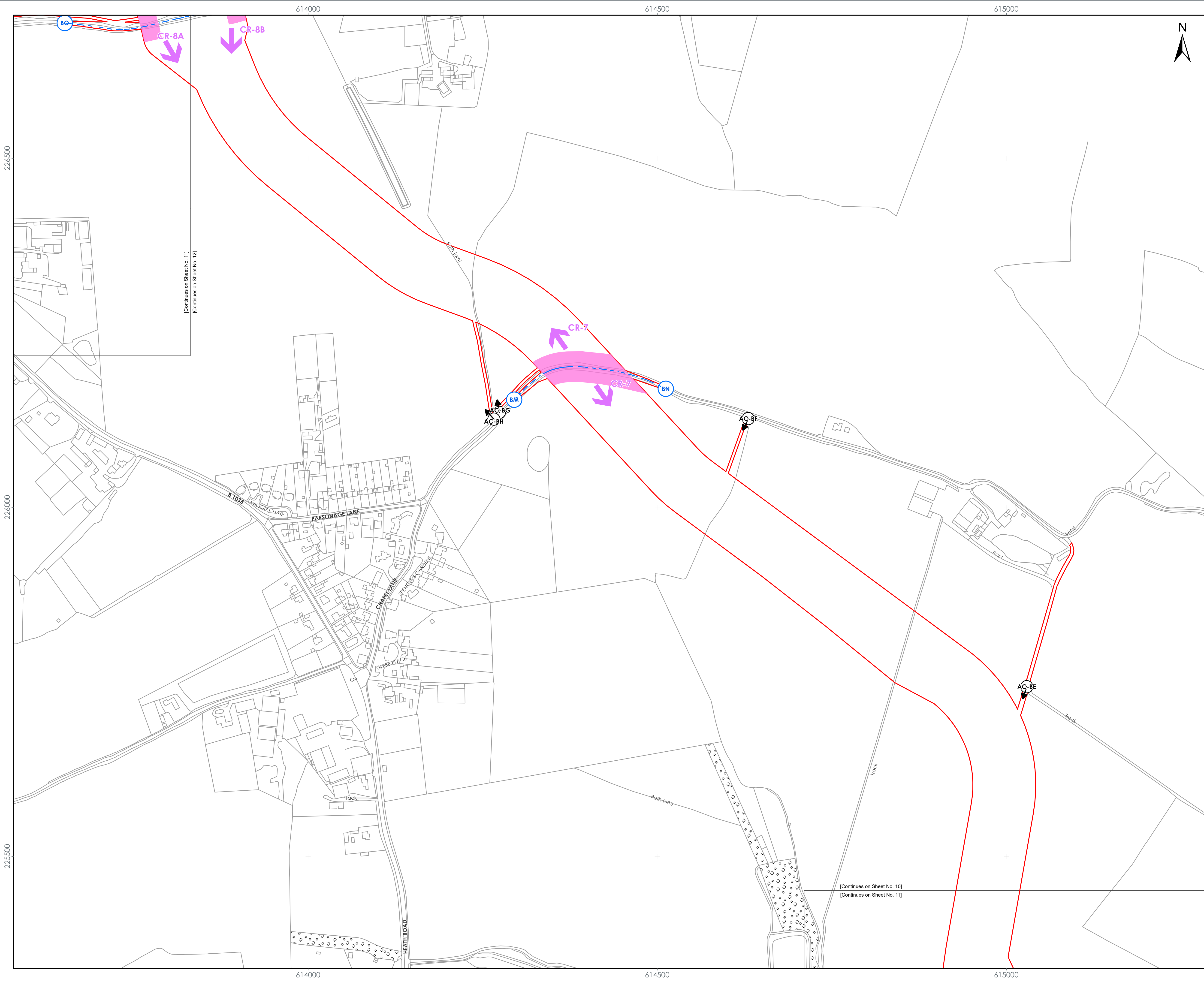
DRAWING NUMBER: **005023878-02**

APFP Regulation: 5(2)(k)  
 Sheet No: 10 of 20

SCALE: 1:2,500 | PLOT SIZE: A1 | DATUM: OSGB 1936 | PROJECTION: BNG







- LEGEND**
- Order Limits
  - Access and crossing zone
  - Woodland Area
  - Extent of works or restrictions
  - Extent of streets subject to street works
  - ➔ Access to works
  - Operation and maintenance access point

226500

226000

225500

614000

614500

615000

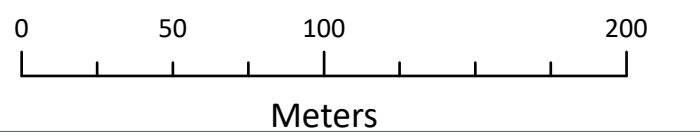
614000

614500

615000

[Continues on Sheet No. 11]  
[Continues on Sheet No. 12]

[Continues on Sheet No. 10]  
[Continues on Sheet No. 11]



Data Source:  
Contains UKHO Low of the Sea data © Crown copyright and database right  
Contains Ordnance Survey data. All rights reserved. License number 0100031673.  
Contains OS data © Crown Copyright and database right 2020  
Contains data from OS Zoomstack

PROJECT TITLE:  
**FIVE ESTUARIES OFFSHORE WINDFARM**

DRAWING TITLE:  
**2.8  
Street Works and Access Plan**

VER	DATE	REMARKS	Drawn	Checked
A	14/03/2024	For Issue	JB	JE
B	23/09/2024	Change Request - For Issue	JB	JE

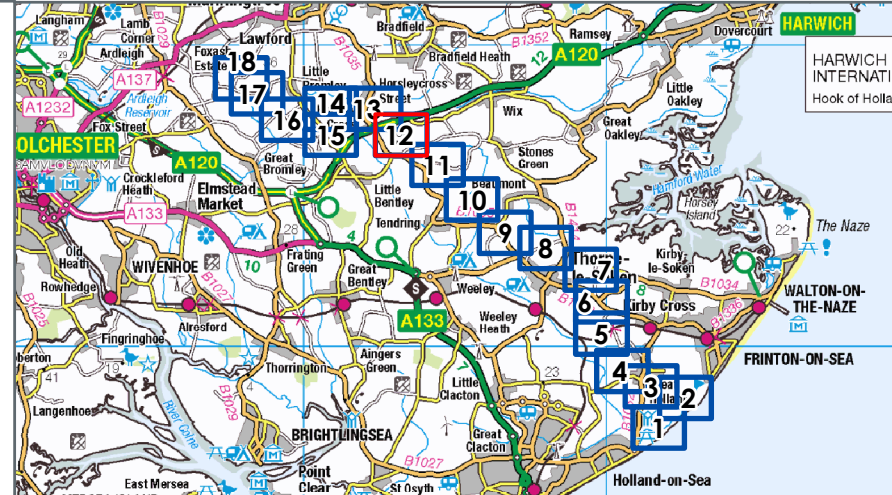
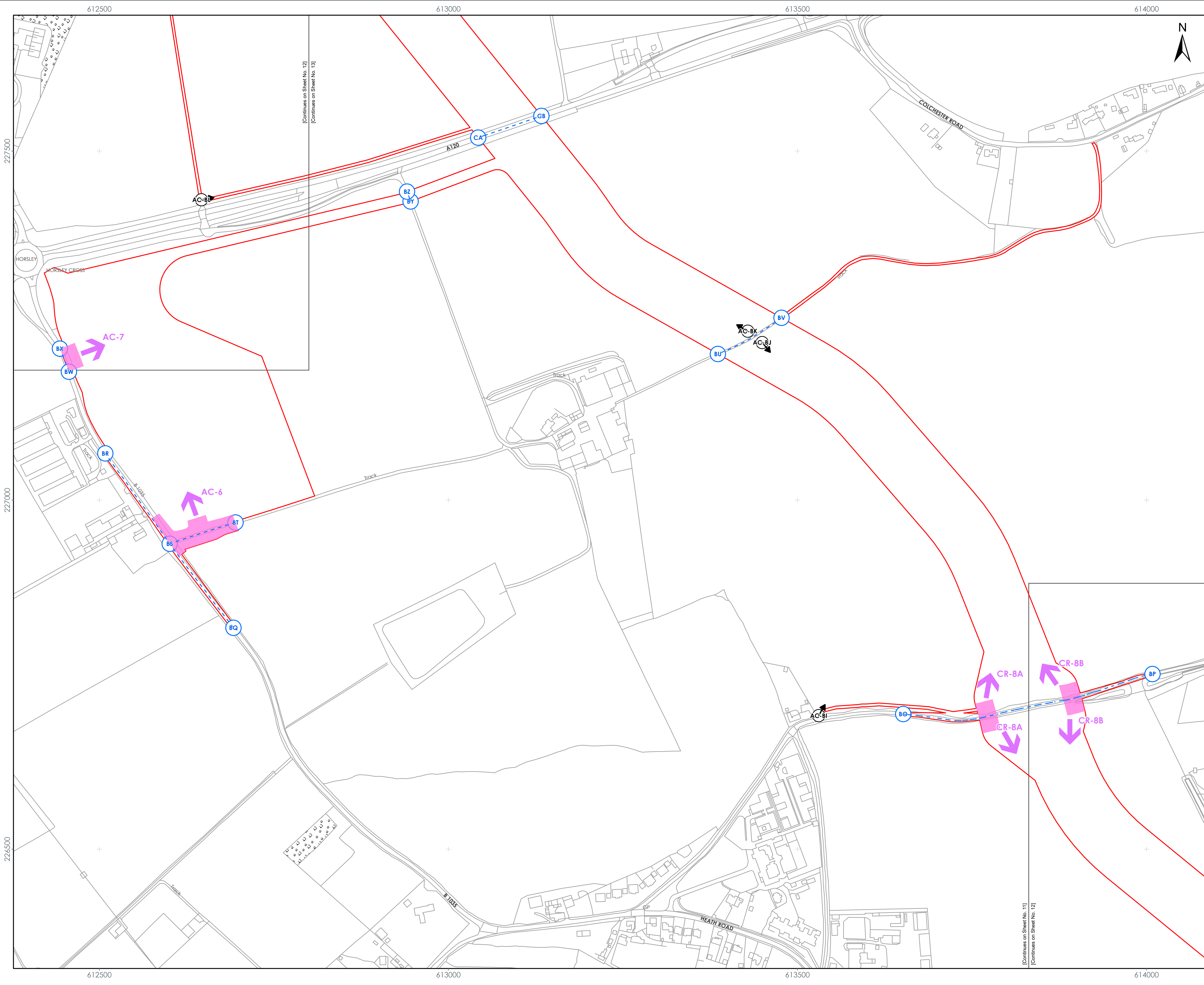
DRAWING NUMBER: **005023878-02**

APFP Regulation: 5(2)(k)  
Sheet No: 11 of 20

SCALE: 1:2,500 PLOT SIZE: A1 DATUM: OSGB 1936 PROJECTION: BNG







- LEGEND**
- Order Limits
  - Access and crossing zone
  - Woodland Area
  - Extent of works or restrictions
  - Extent of streets subject to street works
  - ➔ Access to works
  - Operation and maintenance access point



Data Source:  
 Contains UKHO Low of the Sea data © Crown copyright and database right  
 Contains OS data © Crown Copyright and database right 2020  
 Contains OS data © Crown Copyright and database right 2020  
 Contains data from OS Zoomstack

PROJECT TITLE:  
**FIVE ESTUARIES OFFSHORE WINDFARM**

DRAWING TITLE:  
**2.8 Street Works and Access Plan**

VER	DATE	REMARKS	Drawn	Checked
A	14/03/2024	For Issue	JB	JE
B	23/09/2024	Change Request - For Issue	JB	JE

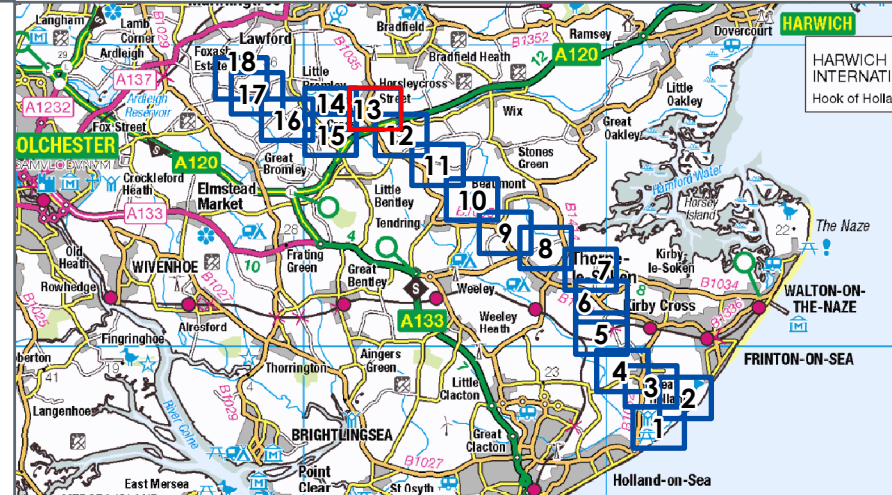
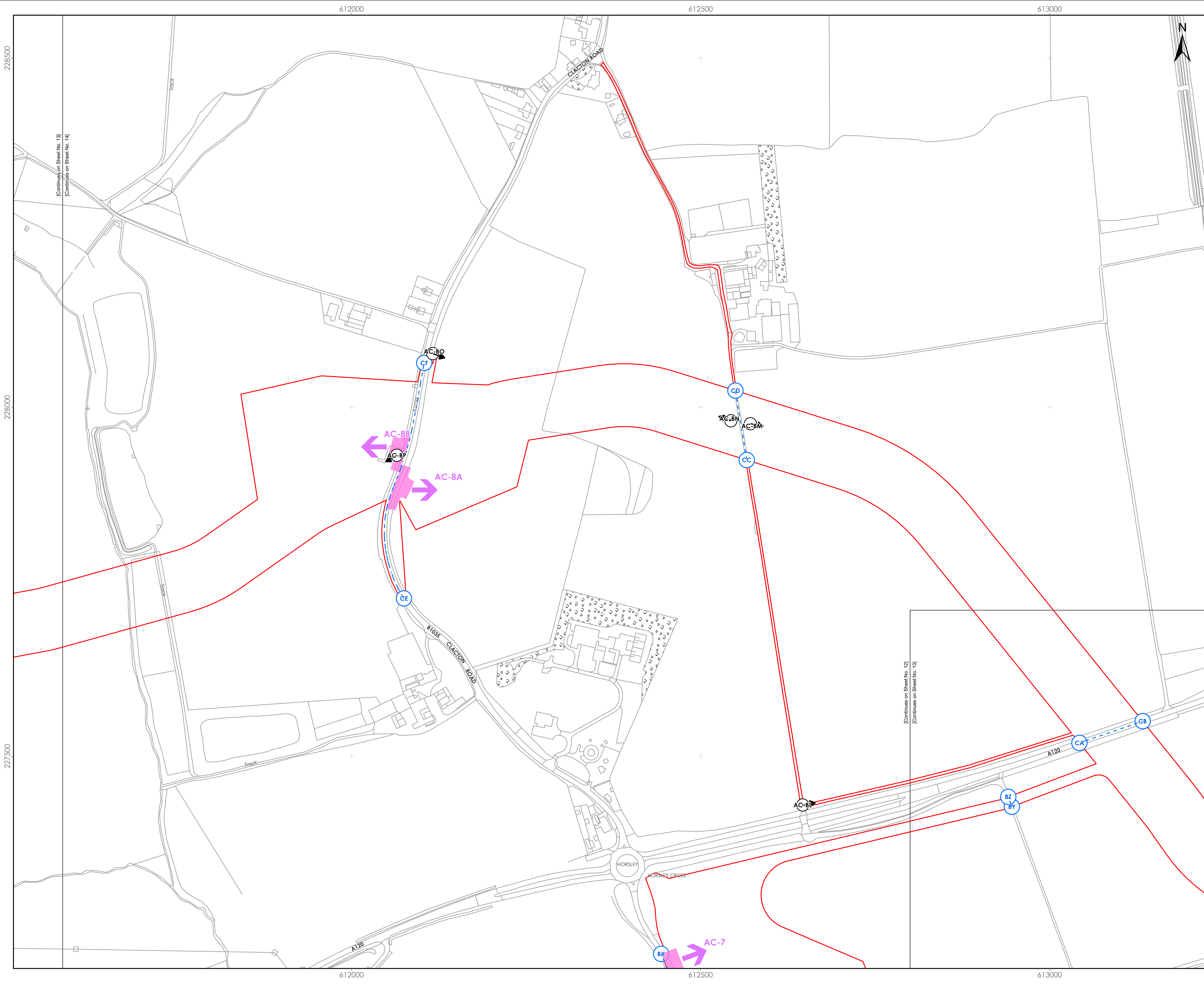
DRAWING NUMBER: **005023878-02**

APFP Regulation: 5(2)(k)  
 Sheet No: 12 of 20

SCALE: 1:2,500 PLOT SIZE: A1 DATUM: OSGB 1936 PROJECTION: BNG







- LEGEND**
- Order Limits
  - Access and crossing zone
  - Woodland Area
  - Extent of works or restrictions
  - Extent of streets subject to street works
  - ➔ Access to works
  - Operation and maintenance access point



Data Source:  
 Contains UKHO Low of the Sea data © Crown copyright and database right  
 Contains OS data © Crown Copyright and database right 2020  
 Contains OS data © Crown Copyright and database right 2020  
 Contains data from OS Zoomstack

PROJECT TITLE:  
**FIVE ESTUARIES OFFSHORE WINDFARM**

DRAWING TITLE:  
**2.8 Street Works and Access Plan**

VER	DATE	REMARKS	Drawn	Checked
A	14/03/2024	For Issue	JB	JE
B	23/09/2024	Change Request - For Issue	JB	JE

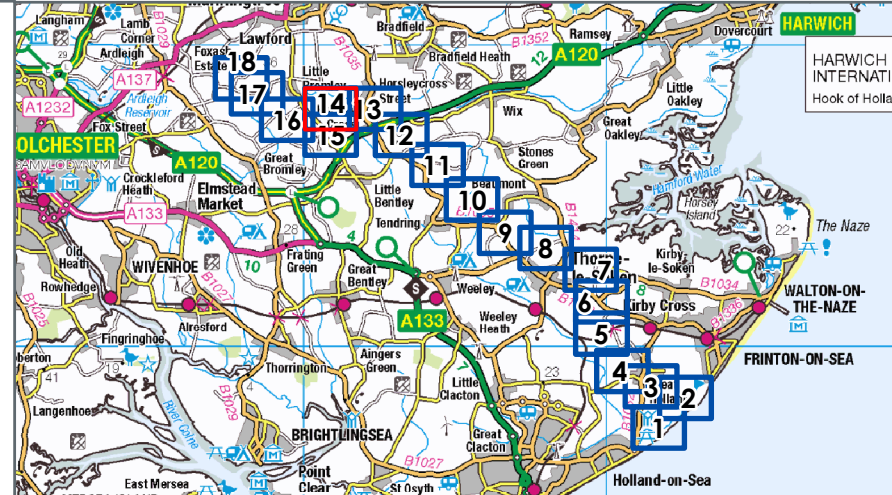
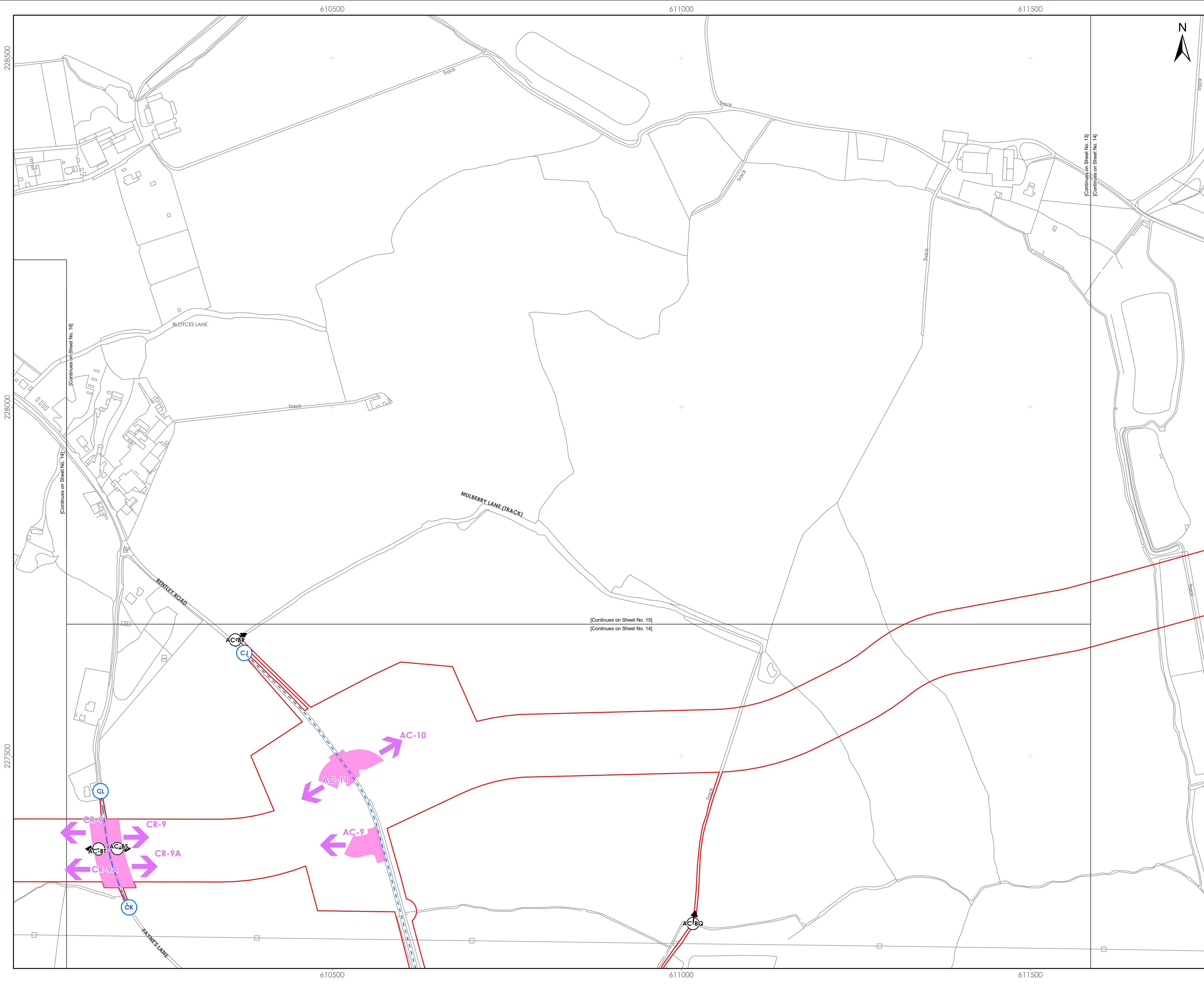
DRAWING NUMBER: **005023878-02**

APFP Regulation: 5(2)(k)  
 Sheet No: 13 of 20

SCALE: 1:2,500 PLOT SIZE: A1 DATUM: OSGB 1936 PROJECTION: BNG







- LEGEND**
- Order Limits
  - Access and crossing zone
  - Extent of works or restrictions
  - Extent of streets subject to street works
  - ➔ Access to works
  - Operation and maintenance access point



Data Source:  
 Contains UKHO Low of the Sea data © Crown copyright and database right  
 Ordnance Survey data. All rights reserved. License number 0100031673.  
 Contains OS data © Crown Copyright and database right 2020  
 Contains data from OS Zoomstack

PROJECT TITLE:  
**FIVE ESTUARIES OFFSHORE WINDFARM**

DRAWING TITLE:  
**2.8 Street Works and Access Plan**

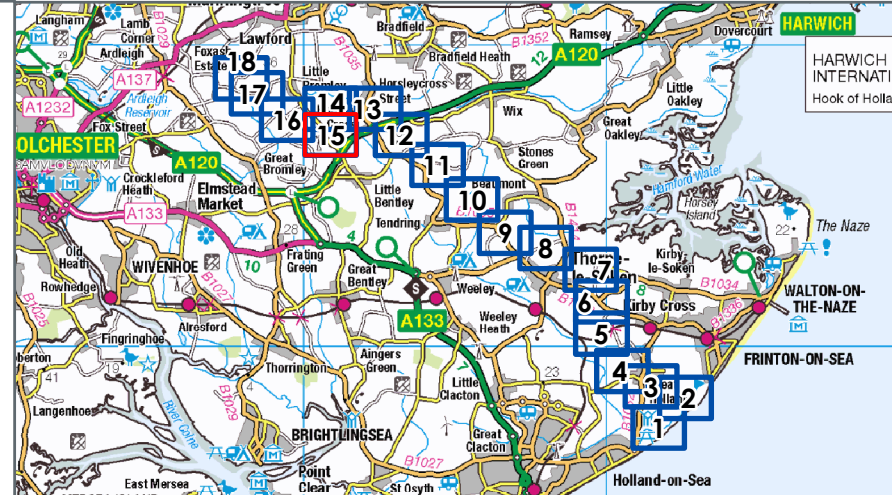
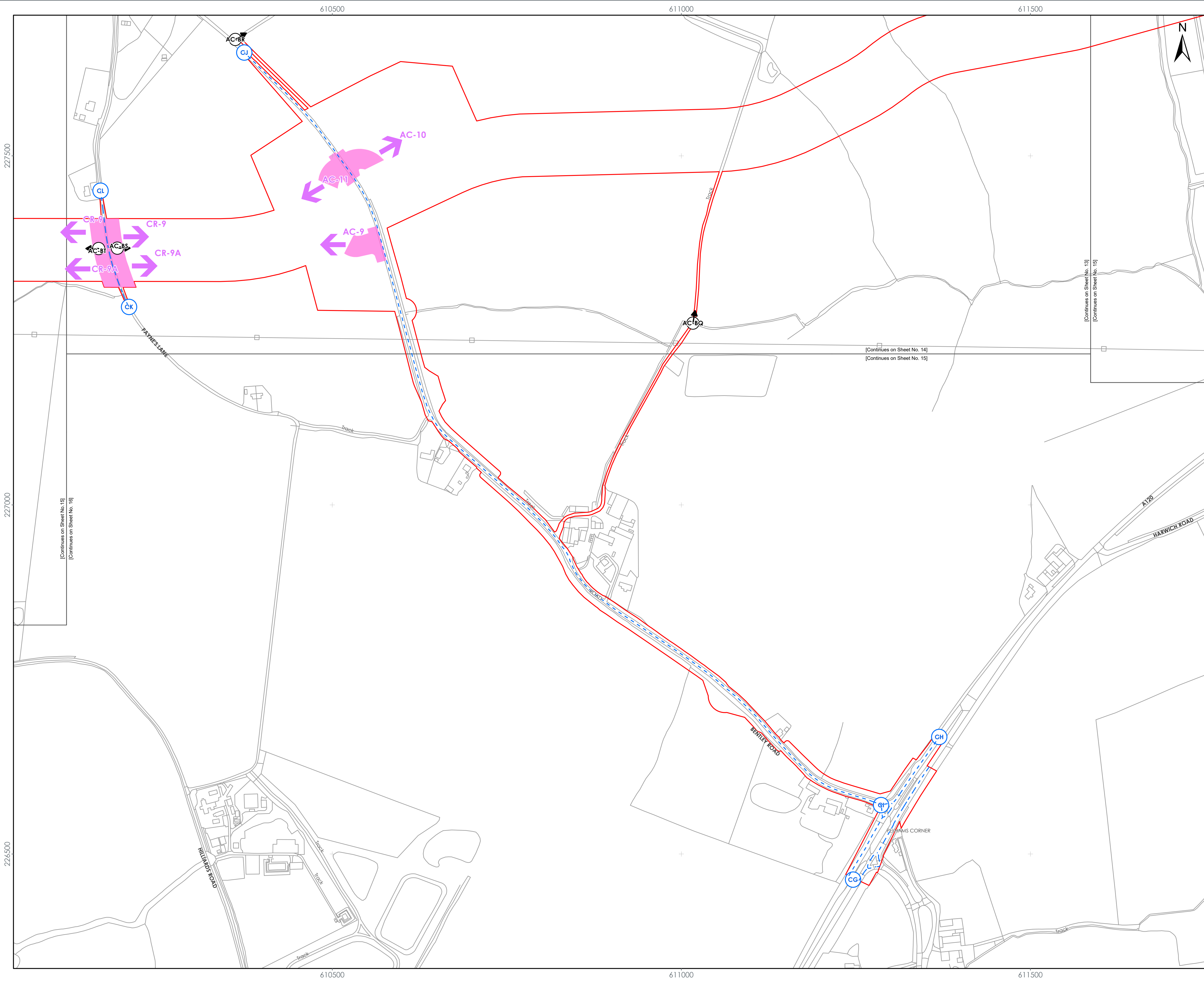
VER	DATE	REMARKS	Drawn	Checked
A	14/03/2024	For Issue	JB	JE
B	23/09/2024	Change Request - For Issue	JB	JE

DRAWING NUMBER: **005023878-02**

APFP Regulation: 5(2)(k)  
 Sheet No: 14 of 20

SCALE: 1:2,500    PLOT SIZE: A1    DATUM: OSGB 1936    PROJECTION: BNG





- LEGEND**
- Order Limits
  - Access and crossing zone
  - Extent of works or restrictions
  - Extent of streets subject to street works
  - ➔ Access to works
  - ↑ Operation and maintenance access point



Data Source:  
 Contains UKHO Low of the Sea data © Crown copyright and database right  
 Contains Ordnance Survey data. All rights reserved. License number 0100031673.  
 Contains OS data © Crown Copyright and database right 2020  
 Contains data from OS Zoomstack

**PROJECT TITLE:**  
 FIVE ESTUARIES OFFSHORE WINDFARM

**DRAWING TITLE:**  
 2.8  
 Street Works and Access Plan

VER	DATE	REMARKS	Drawn	Checked
A	14/03/2024	For Issue	JB	JE
B	23/09/2024	Change Request - For Issue	JB	JE

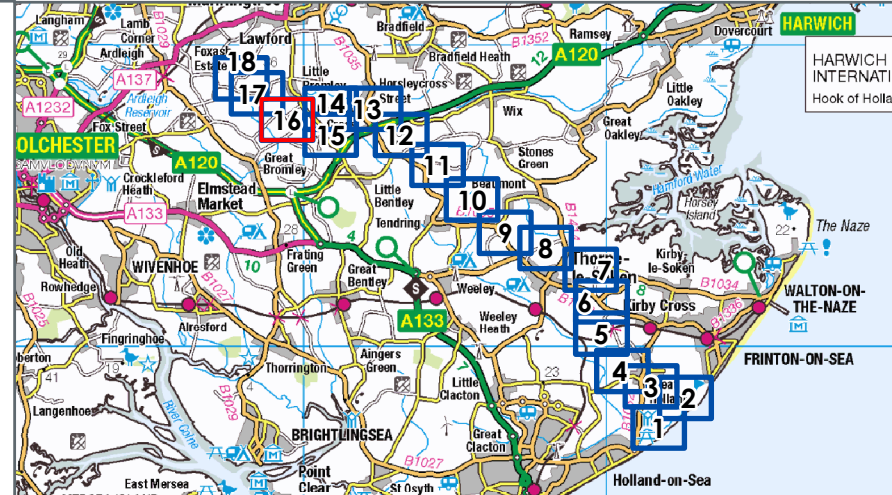
**DRAWING NUMBER:** 005023878-02

APFP Regulation: 5(2)(k)  
 Sheet No: 15 of 20

SCALE: 1:2,500    PLOT SIZE: A1    DATUM: OSGB 1936    PROJECTION: BNG







- LEGEND**
- Order Limits
  - Access and crossing zone
  - Woodland Area
  - Extent of works or restrictions
  - Extent of streets subject to street works
  - ➔ Access to works
  - Operation and maintenance access point



Data Source:  
 Contains UKHO Low of the Sea data © Crown copyright and database right  
 Contains Ordnance Survey data. All rights reserved. License number 0100031673.  
 Contains OS data © Crown Copyright and database right 2020  
 Contains data from OS Zoomstack

PROJECT TITLE:  
**FIVE ESTUARIES OFFSHORE WINDFARM**

DRAWING TITLE:  
**2.8 Street Works and Access Plan**

VER	DATE	REMARKS	Drawn	Checked
A	14/03/2024	For Issue	JB	JE
B	23/09/2024	Change Request - For Issue	JB	JE

DRAWING NUMBER: **005023878-02**

APFP Regulation: 5(2)(k)  
 Sheet No: 16 of 20

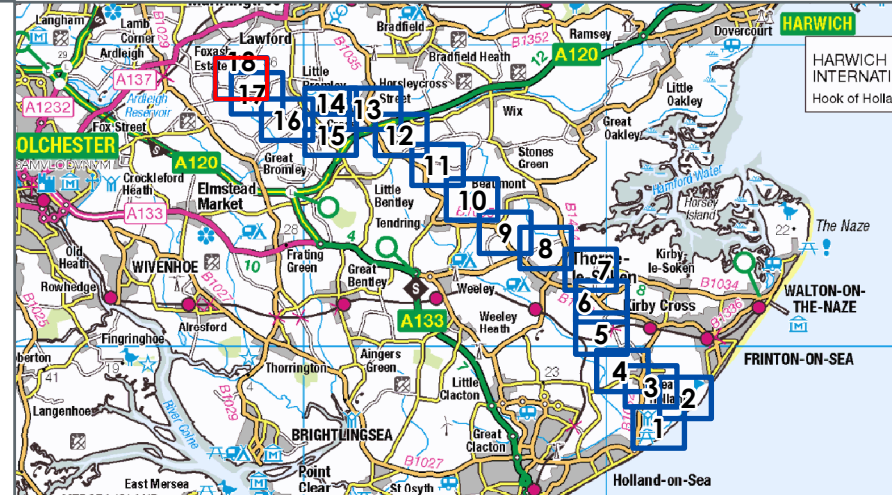
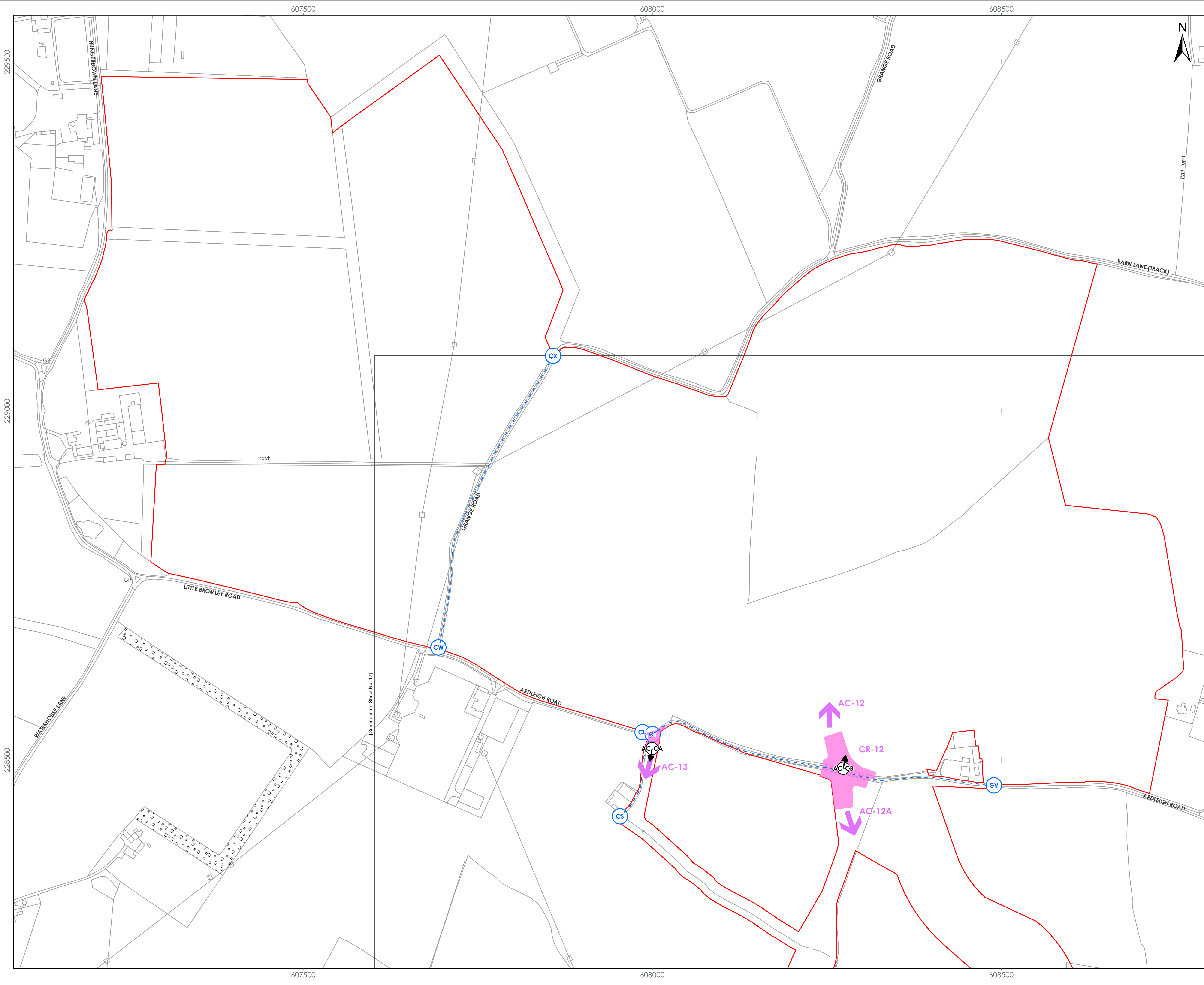
SCALE: 1:2,500 PLOT SIZE: A1 DATUM: OSGB 1936 PROJECTION: BNG











- LEGEND**
- Order Limits
  - Access and crossing zone
  - Woodland Area
  - Extent of works or restrictions
  - Extent of streets subject to street works
  - ➔ Access to works
  - Operation and maintenance access point



Data Source:  
 Contains UKHO Low of the Sea data © Crown copyright and database right  
 Ordnance Survey data. All rights reserved. License number 0100031673.  
 Contains OS data © Crown Copyright and database right 2020  
 Contains data from OS Zoomstack

PROJECT TITLE:  
**FIVE ESTUARIES OFFSHORE WINDFARM**

DRAWING TITLE:  
**2.8 Street Works and Access Plan**

VER	DATE	REMARKS	Drawn	Checked
A	14/03/2024	For Issue	JB	JE
B	23/09/2024	Change Request - For Issue	JB	JE

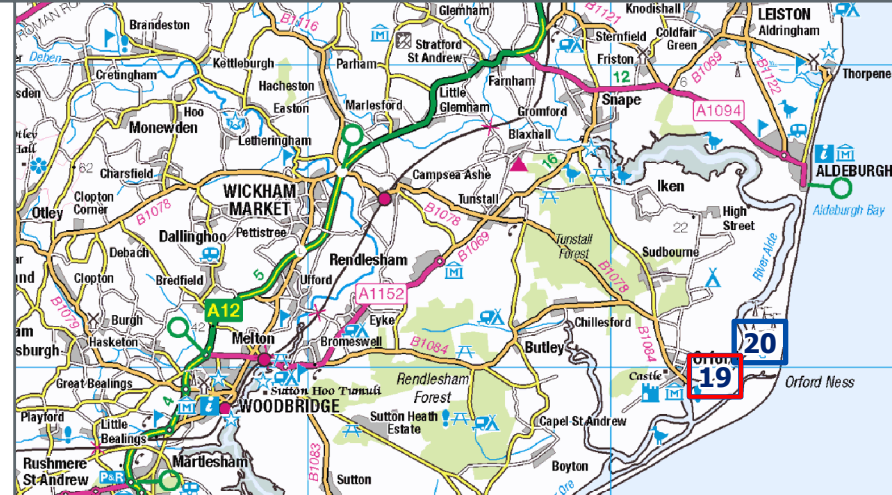
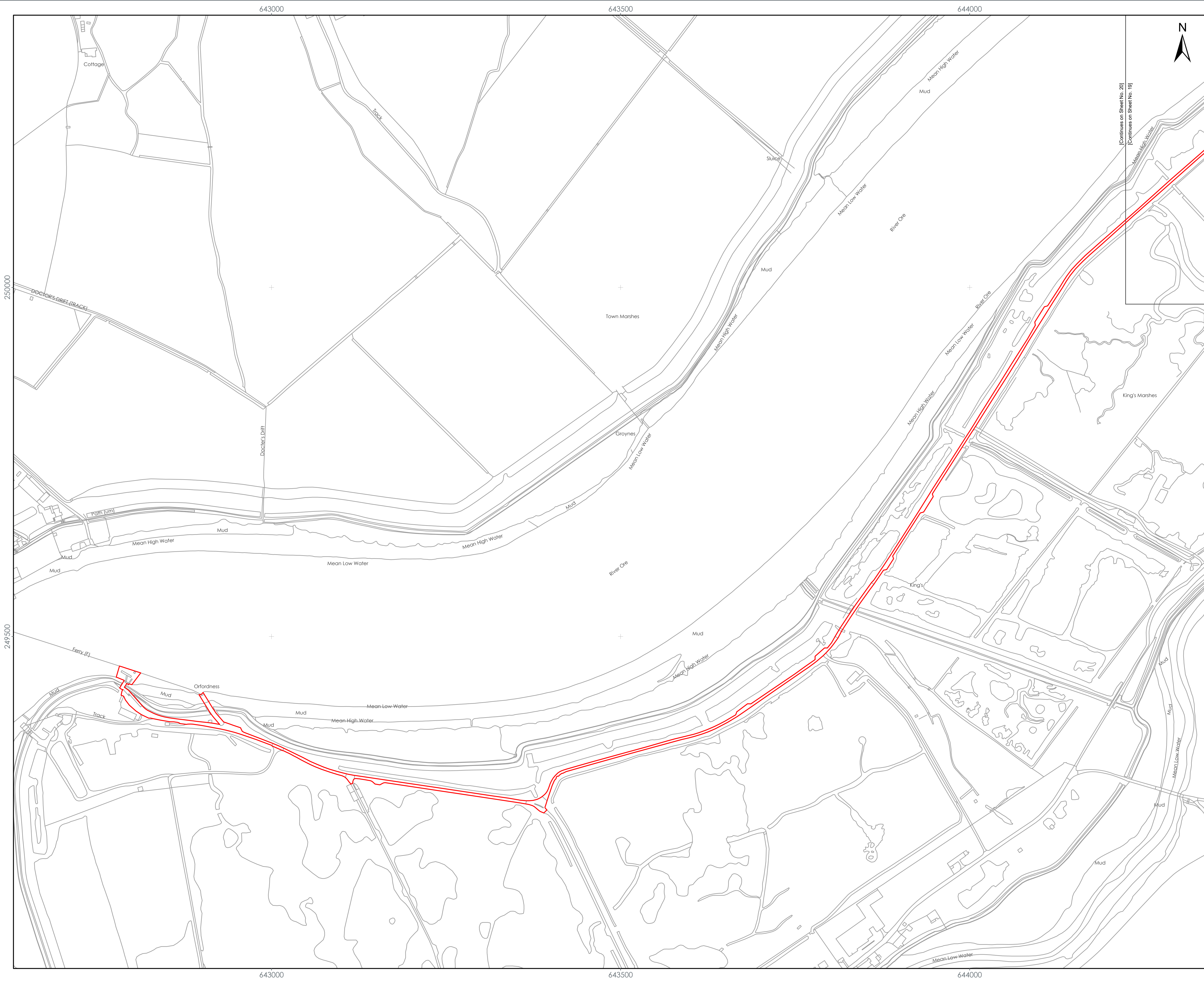
DRAWING NUMBER: **005023878-02**

APFP Regulation: 5(2)(k)  
 Sheet No: 18 of 20

SCALE: 1:2,500 | PLOT SIZE: A1 | DATUM: OSGB 1936 | PROJECTION: BNG

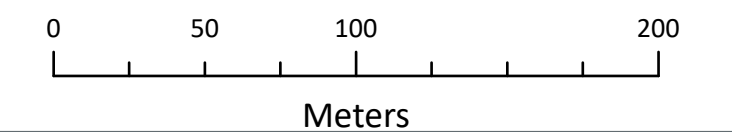






**LEGEND**

Order Limits



Data Source:  
 Contains UKHO Low of the Sea data © Crown copyright and database right  
 Contains Ordnance Survey data. All rights reserved. License number 0100031673.  
 Contains OS data © Crown Copyright and database right 2020  
 Contains data from OS Zoomstack

PROJECT TITLE:  
**FIVE ESTUARIES OFFSHORE WINDFARM**

DRAWING TITLE:  
**2.8  
 Street Works and Access Plan**

VER	DATE	REMARKS	Drawn	Checked
A	14/03/2024	For Issue	JB	JE
B	23/09/2024	Change Request - For Issue	JB	JE

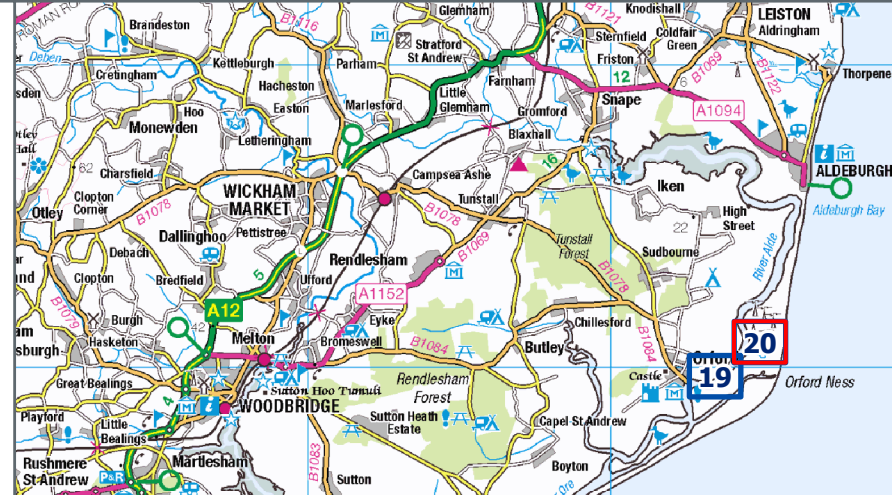
DRAWING NUMBER: **005023878-02**

APFP Regulation: 5(2)(k)  
 Sheet No: 19 of 20

SCALE: 1:2,500 PLOT SIZE: A1 DATUM: OSGB 1936 PROJECTION: BNG

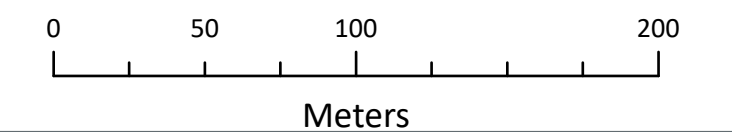






**LEGEND**

Order Limits



Data Source:  
 Contains UKHO Low of the Sea data © Crown copyright and database right  
 Contains OS data © Crown Copyright and database right 2020  
 Contains OS data © Crown Copyright and database right 2020  
 Contains data from OS Zoomstack

PROJECT TITLE:  
**FIVE ESTUARIES OFFSHORE WINDFARM**

DRAWING TITLE:  
**2.8  
 Street Works and Access Plan**

VER	DATE	REMARKS	Drawn	Checked
A	14/03/2024	For Issue	JB	JE
B	23/09/2024	Change Request - For Issue	JB	JE

DRAWING NUMBER: **005023878-02**

APFP Regulation: 5(2)(k)  
 Sheet No: 20 of 20

SCALE: 1:2,500 PLOT SIZE: A1 DATUM: OSGB 1936 PROJECTION: BNG



(Continues on Sheet No. 20)  
 (Continues on Sheet No. 19)